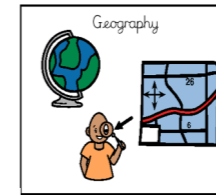


Vocabulary

island – a piece of land surrounded by water
coast – part of the land that meets the sea
beach -The land at the edge of a lake, ocean, or other body of water.
ocean – a very large expanse of sea
town – a medium size place where people live and work, larger than a village, smaller than a city
city – a large and important place where many people live and work
Europe – a continent in the northern hemisphere
continent – a landmass usually made up of countries
sea – an expanse of salt water
mountain – a very large hill
hills – a raised area of land
weather – state of the atmosphere
climate —weather in an area over a long period of time
urban – town or city area or characteristics
rural – area or characteristics of the countryside
population – people who live in a place
landscape - Features of land that you can see e.g. desert, mountains, beach.
hurricane - A powerful storm with heavy rains and winds that blow in a circle at 73 miles per hour or more.
Forest - A large area covered by trees

Jamaica and The UK Comparative Study



Jamaica Flag



What came before?


Year 2 – United UK Study

What comes next?

Year 4 – Migration

Oceans and seas surrounding Jamaica

Caribbean Sea



NANNY OF THE MAROONS



Nanny of the Maroons

Born: 1686 (Ghana) Died: 1733 (Jamaica)

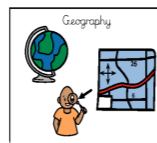
Led a community of formerly enslaved Africans called the Windward Maroons against the British Empire.

Important Places

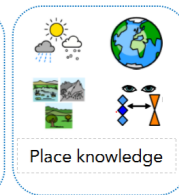
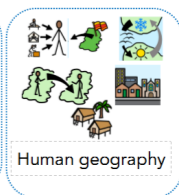

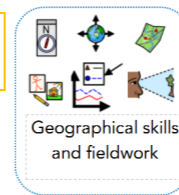
THE UNITED KINGDOM



Geography Learning Journey



Nursery	Reception	Year 1	Year 2	Year 3	Year 4	Year 5	Year 6
Describe their immediate environment	Explore the natural world around them, making observations and drawings	Local area study of Kentish Town High Street	United – A study of the United Kingdom	Going Underground – studying the impact of the underground	Migration of people- Windrush	Rivers study and Hampstead Heath and The Americas study	In depth local area study 'NW5 - My London'







Jamaica and The UK comparative study





Jamaica	Physical Geography	United Kingdom
An island country located in the Caribbean Sea	 	An island that lies between the North Atlantic and the North Sea
It has a mainly tropical climate, with high temperatures throughout the year.		The UK has a temperate climate. The warmest part is in the south and the wettest part is in the west.
Jamaica lies in the Atlantic hurricane belt so suffers from regular storm damage		There are few natural hazards, although there can be strong winds and floods.
Jamaica has many black sand beaches		The UK is made up of over 6000 islands with the largest island called Great Britain.
The highest region of Jamaica is the Blue Mountains. The highest peak is Blue Mountain peak at		Britain itself is the largest island in Europe and 9th largest in the world.

Comparing cities—Jamaica and UK	
Jamaica—Kingston	UK—London
	

Human Geography	Jamaica	United Kingdom
Population	2.9 million people	68.4 million people
Cities	Kingston, Spanish Town, Portmore	London, Edinburgh, Cardiff, Belfast
Landmarks	Fort Charles, Emancipation Park, Bob Marley Museum,	Stonehenge, Edinburgh Castle, The Tower of London

Comparing physical features—Jamaica and the UK			
Jamaica—Montego Bay	UK — Southend Beach	Jamaica—Blue Mountains	UK—Hampstead Heath
			

Climate Comparison									
Sunny hours		Wet days		Snow days		High and Low temp		Hurricanes	
Jamaica	UK	Jamaica	UK	Jamaica	UK	Jamaica	UK	Jamaica	UK
3000 hours	1400 hours	93 days	150-200 days	0 days	23 days	High: 33 C Low: 23 C	High: 43 C Low: -15 C	1-2 a year	0 a year

Aerial Photograph	An Island
	
An aerial photograph is a picture taken from the air looking down on a place.	An island is a piece of land completely surrounded by water.