
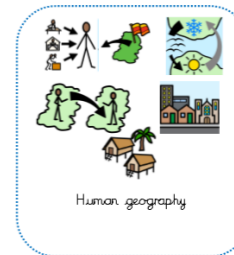
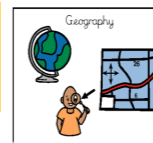


GEOGRAPHY KNOWLEDGE MAT

United Kingdom



Important Places



THE UNITED KINGDOM



Key Learning

The United Kingdom is a union of four countries.	One of the deepest lakes in Britain is Loch Ness, Scotland.
Snowdonia in Wales is the wettest place in the UK.	Northern Ireland is on the island of Ireland.
England has the largest population in	Great Britain is an island comprising

England Scotland



Wales Northern



Oceans and seas surrounding the UK









Atlantic Ocean
North Sea
Irish Sea
English Channel
Celtic Sea

What came before?


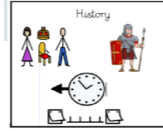
Year 1 – Kentish Town High Street
Year 1 – Castles

What comes next?

Year 2 – UK and Jamaica project

Country	Capital Cities	Human Geography	Physical Geography
England	London	Stonehenge 	Lake District 
Wales	Cardiff	Cardiff Castle 	Snowdonia 
Scotland	Edinburgh	Holyrood 	The Highlands and lochs 
Northern Ireland	Belfast	Titanic Museum 	Giants Causeway 

Vocabulary



feature	natural or man made part of the Earth	
coast	part of the land that meets the sea	
ocean	a very large expanse of sea	
channel	a passageway	
town	built up human settlement area larger than a village, smaller than a city	
city	a large built up human settlement	
county	a region of a country	
country	a nation with its own government	
Europe	a continent in the northern hemisphere	
continent	a landmass usually made up of countries	

sea	an expanse of salt water	
mountain	a very large hill	
hills	a raised area of land	
lake/loch	a large area of water surrounded by land	
valley	a low area of land between hills or mountains	
weather	state of the atmosphere	
climate	weather in an area over a long period of time	
urban	town or city area or characteristics	
rural	area or characteristics of the countryside	
population	people who live in a place	